Road Conditions

Phone (Toll Free) 511

Outside Nevada ..... (877) NVROADS
(877) 687-6237

Web Site ..... www.nvroads.com

Radio Frequencies

Carson City ..... 1610 AM
Lake Tahoe ..... 530 AM
Las Vegas ..... 1610 AM
Reno ..... 530 AM

NDOT Public Information

Phone ..... (775) 888-7000
Fax ..... (775) 888-7115
Web Site ..... www.nevadadot.com

Oversize/Overweight Vehicles

Phone (Toll Free) ..... (800) 552-2127
Web Site
www.nevadadot.com/business/trucker

Bicycle Information

Phone ..... (775) 888-RIDE
(775) 888-7433
Web Site ..... www.bicyclenevada.com

NDOT Map Sales

The Nevada Map Atlas contains 30-minute planimetric maps (1" = 4 miles) covering the entire state. **$12** (including tax and shipping)

To order, send check or money order to:

Nevada Department of Transportation
Map Section
1263 South Stewart Street
Carson City, Nevada 89712

or phone (Visa, MC) ..... (775) 888-7MAP
(775) 888-7627
e-mail ..... mapsales@dot.state.nv.us

Other map products are also available; a catalog and price list is available upon request.

You Drink & Drive. YOU LOSE

Nevada is a .08 Blood Alcohol Content State!
(N.R.S. 484.379)

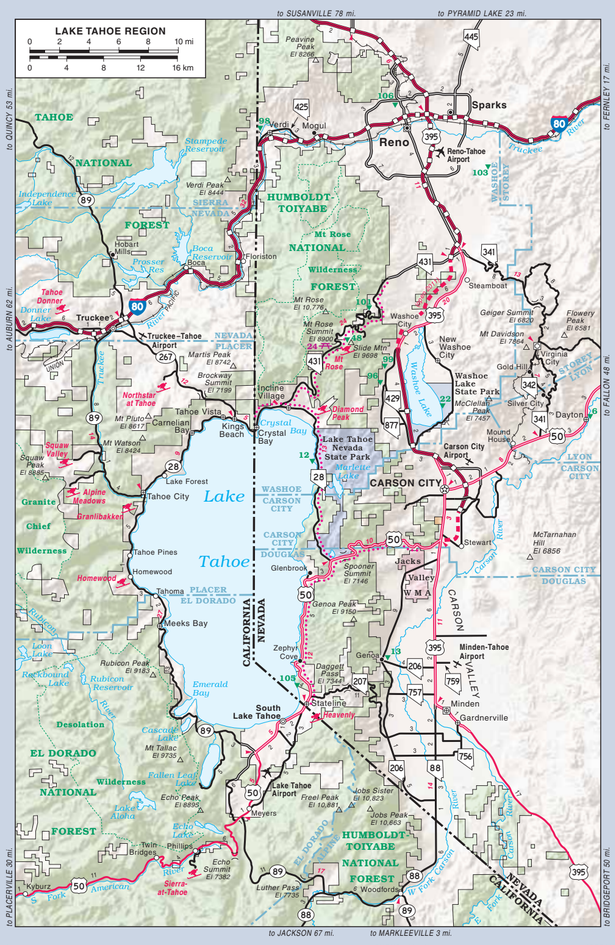

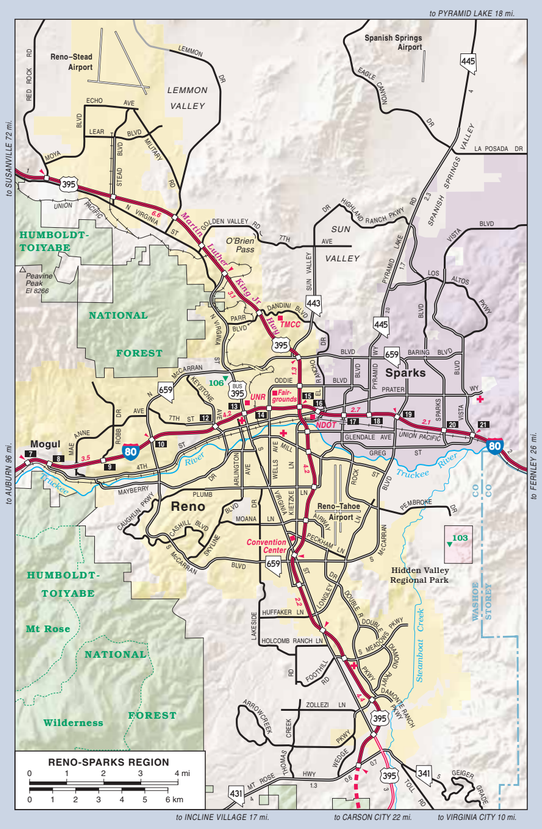

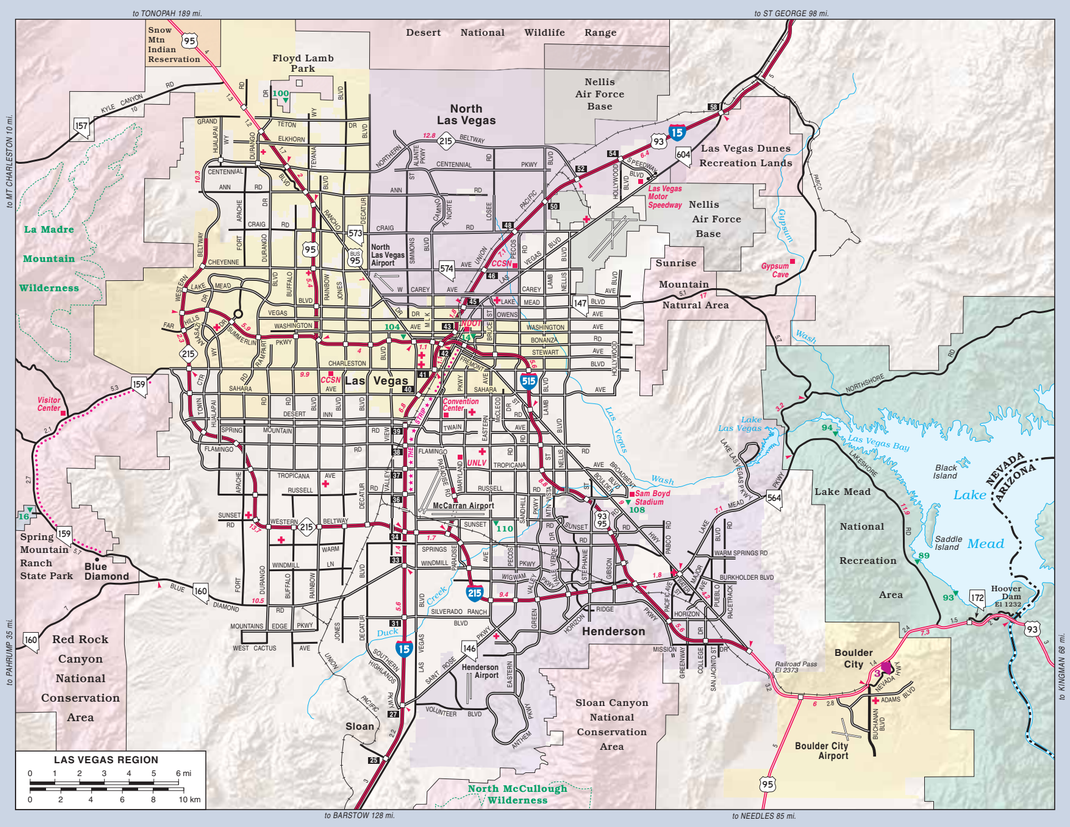

MOTORISTS ARE CAUTIONED TO INQUIRE LOCALLY ABOUT ROAD CONDITIONS BEFORE TRAVELING ON UNPAVED ROADS

To reach the **Highway Patrol**, dial the Operator and ask for: ..... **Zenith 1-2000**
or dial (cellular phones only): ..... ***NHP**

In case of a medical emergency, contact the nearest fire or police department.

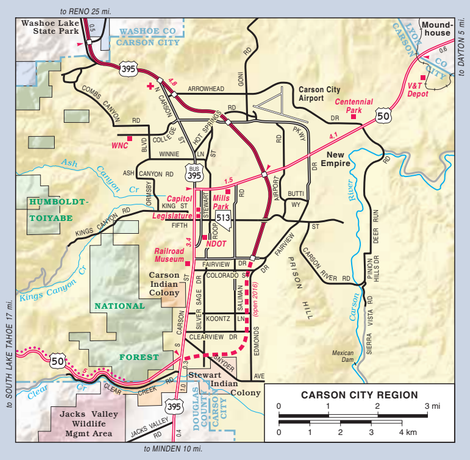

INDEX

Adaven (site) D-5
Alamo E-5
Amargosa Valley (1,392) F-4
Atlanta (site) D-6
Arthur B-5
Ash Springs E-5
Austin C-3
Baker C-6
Basalt (site) D-2
Battle Mountain (2,967) B-4
Beatty (880) F-4
Belmont D-4
Beowawe B-4
Berlin (site) D-3
Blue Diamond F-5
Border C-6
Boulder City (16,064) G-6
Bunkerville (1,222) F-6
Cactus Springs F-5
Caliente (1,106) E-6
Cal Nev Ari G-6
Candelaria (site) D-2
Carlin (2,345) B-4
Carp E-6
Carson City (56,506) C-1
Carver's D-3
Caselton E-6
Charleston (site) A-5
Cherry Creek C-6
Coaldale D-3
Cold Springs C-3
Contact A-6
Copper Canyon B-3
Cortez (site) B-4
Cottonwood Cove G-6
Crescent Valley B-4
Crystal Bay C-1
Crystal Springs E-5
Currant D-5
Currie B-6
Dayton C-1
Deeth A-5
Denio A-2
Denio Junction A-2
Dinner Station (site) A-5
Dixie Valley (site) C-2
Duckwater D-5
Dyer E-2
Eastgate C-3
Elgin E-6
Elko (18,428) B-5
Ely (4,291) C-6
Empire B-1
Eureka C-5
Fallon (9,113) C-2
Fernley (18,929) C-1
Flanigan B-1
Frenchman (site) C-2
Gabbs D-3
Gardnerville (5,250) D-1
Genoa C-1
Gerlach B-1
Glenbrook C-1
Glendale F-6
Goloconda B-3
Gold Acres (site) B-4
Gold Hill C-1*
Gold Point E-3
Goldfield E-3
Goodsprings G-5
Hadley D-3
Halleck B-5
Hamilton (site) C-5
Hawthorne (3,028) D-2
Hazen C-1
Henderson (267,687) F-6
Hiko E-5
Holbrook Junction D-1
Imlay B-2
Incline Village C-1
Indian Springs (1,447) F-5
Ione D-3
Jack Creek A-4
Jackpot (1,184) A-6
Jarbidge A-5
Jean G-5
Jiggs B-5
Johnnie (site) F-4
Jungo (site) B-2
Kingston C-3
Lages Station B-6
Lamoille B-5
Las Vegas (591,422) F-5
Laughlin (7,914) G-6
Lee B-5
Leeville (site) B-4
Lida E-3
Lockes D-5
Logandale F-6
Lovelock (2,411) B-2
Lund D-5
Luning D-2
McDermitt A-3
McGill (1,109) C-6
Major's Place C-6
Manhattan D-3
Mason D-1
Mercury F-5
Mesquite (20,677) F-6
Midas A-4
Middlegate C-2
Mill City B-2
Mina D-2
Minden (3,229) D-1
Minerva (site) D-6
Moapa (1,052) F-6
Mogul C-1*
Montello A-6
Mound House C-1
Mountain City A-5
Mountain Springs F-5
Mt. Charleston F-5
Nelson G-6
New Washoe City C-1*
Nixon C-1
North Las Vegas (215,022) F-5
Nyala (site) D-5
Oasis A-6
Oreana B-2
Orovada A-3
Overton F-6
Owyhee A-4
Pahrump (38,247) F-5
Palisade B-4
Panaca E-6
Paradise Valley A-3
Pioche E-6
Potts (site) C-4
Preston D-5
Primm G-5
Pyramid (site) B-1
Quartz Mtn. (site) C-3
Rachel E-5
Ralston E-3
Rawhide (site) C-2
Reno (218,143) C-1
Rhyolite (site) F-4
Rochester (site) B-2
Round Mountain (837) D-3
Ruby Valley B-5
Ruth C-6
Salt Wells (site) C-2
Sandy Valley G-5
Schurz D-2
Scotty's Junction E-3
Searchlight (718) G-6
Seven Troughs (site) B-2
Shantytown B-5
Shoshone D-6
Silver City C-1*
Silver Peak E-3
Silver Springs C-1
Sloan G-5
Smith D-1
Sparks (91,237) C-1
Spring Creek B-5
Stagecoach C-1
Stateline D-1
Steamboat C-1*
Stewart C-1
Stillwater C-2
Strawberry C-5
Sulphur (site) B-2
Sunnyside D-5
Sutcliffe C-1
Sweetwater (site) D-1
Tempiute (site) E-5
Tenabo (site) B-4
Tonopah (2,580) D-3
Tungsten (site) B-2
Tuscarora (site) A-4
Unionville B-2
Ursine E-6
Valmy B-3
Verdi C-1
Vernon (site) B-2
Virginia City (1,011) C-1
Vya (site) A-1
Wabuska C-1
Wadsworth C-1
Walker Lake D-2
Washoe City C-1*
Warm Springs (site) D-4
Weed Heights D-1
Wellington D-1
Wells (1,515) A-6
West Wendover (4,945) B-6
White Rock (site) A-4
Wilkins (site) A-6
Winnemucca (7,593) B-3
Yerington (3,138) D-1
Zephyr Cove C-1

* see Lake Tahoe Region map

Population data from 2009 Nevada State Demographer

62 WILDERNESS AREAS

1. Alta Toquima D-4
2. Arc Dome D-3
3. Arrow Canyon F-6
4. Becky Peak C-6
5. Big Rocks E-6
6. Black Canyon G-6
7. Black Rock Desert A-2
8. Boundary Peak E-2
9. Bridge Canyon G-6
10. Bristlecone C-6
11. Calico Mountains A-1
12. Clover Mountains E-6
13. Currant Mountain D-5
14. Delamar Mountains E-6
15. East Fort High Rock Canyon A-1
16. East Humboldt B-5
17. Eldorado G-6
18. Far South Egans D-6
19. Fortification Range D-6
20. Goshute Canyon B-6
21. Government Peak C-6
22. Grant Range D-5
23. High Rock Canyon A-1
24. High Rock Lake A-1
25. Highland Ridge D-6
26. Ireteba Peaks G-6
27. Jarbidge A-5
28. Jimbilnan F-6
29. Jumbo Springs F-6
30. La Madre Mountain F-5
31. Lime Canyon F-6
32. Little High Rock Canyon A-1
33. Meadow Valley Range D-6
34. Mormon Mountains F-6
35. Mt. Charleston F-5
36. Mt. Grafton D-6
37. Mt. Irish E-5
38. Mt. Moriah C-6
39. Mt. Rose C-1
40. Muddy Mountains F-6
41. Nellis Wash G-6
42. North Black Rock Range A-1
43. North Jackson Mountains A-2
44. North McCullough G-5
45. Pahute Peak A-1
46. Parsnip Peak D-6
47. Pinto Valley F-6
48. Quinn Canyon D-5
49. Rainbow Mountain F-5
50. Ruby Mountains B-5
51. Santa Rosa–Paradise Peak A-3
52. South Egan Range D-6
53. South Jackson Mountains A-2
54. South McCullough G-5
55. South Pahroc Range E-5
56. Spirit Mountain G-6
57. Table Mountain D-4
58. Tunnel Spring E-6
59. Wee Thump Joshua Tree G-5
60. Weepah Spring E-5
61. White Rock Range D-6
62. Worthington Mountains E-5

NEVADA DEPARTMENT OF TRANSPORTATION
LOCATION DIVISION
CARTOGRAPHY
(775) 888-7627

Copyright © 2011

2011-2012 Official Highway Map

NEVADA

Department of Transportation

Susan Martinovich, P.E., Director

Scale

0 10 20 30 40 50 miles
0 10 20 30 40 50 60 70 80 kilometers

LEGEND

- Freeway (with interchange)
- under construction
- Primary Highway
- Paved Road
- Other Roads (inquire locally for existing conditions)
- Scenic Byway
- All-American Road
- Interstate Route
- U.S. Route
- Nevada State Route
- Clark County Route
- Other State Route
- Mileage between markers
- Railroad
- Historic Trail
- Military/Restricted Area
- Indian Reservation
- National Park Service
- National Forest
- Wildlife Management Area, etc.
- Nevada State Park
- Wilderness Area
- State Boundary
- County Boundary
- Commercial Airport
- General Aviation Airport
- Military Airbase
- Recreation Facility
- Wilderness Area
- Point of Interest
- Winter Sports Area
- Hospital
- Rest Area
- Welcome Center

Cities & Towns

- Locale or Site (no services)
- County Seat
- State Capital

Population

- under 1,000
- 1,000–10,000
- 10,000–50,000
- over 50,000

DISTANCE CHART (miles x 1.61 = kilometers)

	Austin	Battle Mountain	Beatty	Boulder City	Caliente	Carlin	Carson City	Denio	Elko	Ely	Eureka	Fallon	Fernley	Goldfield	Hawthorne	Henderson	Jackpot	Las Vegas	Laughlin	Lovelock	McDermitt	Mesquite	Minden	North Las Vegas	Pahrump	Pioche	Primm	Reno	Sparks	Tonopah	Virginia City	Wells	West Wendover	Winnemucca	Yerington
Austin		89 143	210 338	299 481	349 562	438 705	139 224	261 420	350 563	265 426	172 277	234 377	320 515	459 739	188 302	303 487	435 700	303 487	172 277	234 377	459 739	188 302	303 487	435 700	303 487	172 277	234 377	435 700	303 487	172 277	234 377	241 388	152 245	159 256	148 238
Battle Mountain			121 195	242 389	152 245	238 383	70 113	139 224	256 412	152 245	111 179	181 291	138 222	184 296	152 245	238 383	111 179	181 291	138 222	184 296	152 245	238 383	111 179	181 291	138 222	184 296	152 245	238 383	111 179	181 291	138 222	184 296	152 245	238 383	111 179	181 291
Beatty				141 227	202 326	279 449	256 412	352 566	340 548	398 640	188 302	226 364	215 346	270 435	188 302	226 364	188 302	226 364	188 302	226 364	188 302	226 364	188 302	226 364	188 302	226 364	188 302	226 364	188 302	226 364	188 302	226 364	188 302	226 364	188 302	226 364
Boulder City					61 98	170 274	317 510	341 549	473 761	480 772	486 782	439 707	447 720	118 190	204 328	231 372	369 594	373 600	299 482	204 328	369 594	373 600	299 482	204 328	369 594	373 600	299 482	204 328	369 594	373 600	299 482	204 328	369 594	373 600	299 482	204 328	369 594
Caliente						109 176	253 407	309 497	442 711	447 720	459 739	413 665	431 694	195 314	280 451	306 493	342 550	346 557	280 451	306 493	342 550	346 557	280 451	306 493	342 550	346 557	280 451	306 493	342 550	346 557	280 451	306 493	342 550	346 557	280 451	306 493	342 550	346 557
Carlin							170 274	76 122	139 224	256 412	152 245	238 383	111 179	181 291	138 222	184 296	152 245	238 383	111 179	181 291	138 222	184 296	152 245	238 383	111 179	181 291	138 222	184 296	152 245	238 383	111 179	181 291	138 222	184 296	152 245	238 383	111 179	181 291
Carson City								246 396	309 497	416 669	188 302	64 103	47 76	270 435	188 302	64 103	188 302	64 103	188 302	64 103	188 302	64 103	188 302	64 103	188 302	64 103	188 302	64 103	188 302	64 103	188 302	64 103	188 302	64 103	188 302	64 103	188 302	64 103
Denio									139 224	256 412	152 245	238 383	111 179	181 291	138 222	184 296	152 245	238 383	111 179	181 291	138 222	184 296	152 245	238 383	111 179	181 291	138 222	184 296	152 245	238 383	111 179	181 291	138 222	184 296	152 245	238 383	111 179	181 291
Elko										117 188	241 388	152 245	238 383	111 179	181 291	138 222	184 296	152 245	238 383	111 179	181 291	138 222	184 296	152 245	238 383	111 179	181 291	138 222	184 296	152 245	238 383	111 179	181 291	138 222	184 296	152 245	238 383	111 179
Ely											358 576	238 383	111 179	181 291	138 222	184 296	152 245	238 383	111 179	181 291	138 222	184 296	152 245	238 383	111 179	181 291	138 222	184 296	152 245	238 383	111 179	181 291	138 222	184 296	152 245	238 383	111 179	181 291
Eureka												188 302	226 364	188 302	226 364	188 302	226 364	188 302	226 364	188 302	226 364	188 302	226 364	188 302	226 364	188 302	226 364	188 302	226 364	188 302	226 364	188 302	226 364	188 302	226 364	188 302	226 364	188 302	226 364
Fallon													64 103	270 435	188 302	64 103	188 302	64 103	188 302	64 103	188 302	64 103	188 302	64 103	188 302	64 103	188 302	64 103	188 302	64 103	188 302	64 103	188 302	64 103	188 302	64 103	188 302	64 103	188 302	64 103
Fernley														270 435	188 302	64 103	188 302	64 103	188 302	64 103	188 302	64 103	188 302	64 103	188 302	64 103	188 302	64 103	188 302	64 103	188 302	64 103	188 302	64 103	188 302	64 103	188 302	64 103	188 302	64 103
Goldfield															188 302	226 364	188 302	226 364	188 302	226 364	188 302	226 364	188 302	226 364	188 302	226 364	188 302	226 364	188 302	226 364	188 302	226 364	188 302	226 364	188 302	226 364	188 302	226 364	188 302	226 364
Hawthorne																64 103	188 302	64 103	188 302	64 103	188 302	64 103	188 302	64 103	188 302	64 103	188 302	64 103	188 302	64 103	188 302	64 103	188 302	64 103	188 302	64 103	188 302	64 103	188 302	64 103
Henderson																	188 302	64 103	188 302	64 103	188 302	64 103	188 302	64 103	188 302	64 103	188 302	64 103	188 302	64 103	188 302	64 103	188 302	64 103	188 302	64 103	188 302	64 103	188 302	64 103
Jackpot																		188 302	226 364	188 302	226 364	188 302	226 364	188 302	226 364	188 302	226 364	188 302	226 364	188 302	226 364	188 302	226 364	188 302	226 364	188 302	226 364	188 302	226 364	188 302
Las Vegas																			64 103	188 302	64 103	188 302	64 103	188 302	64 103	188 302	64 103	188 302	64 103	188 302	64 103	188 302	64 103	188 302	64 103	188 302	64 103	188 302	64 103	188 302
Laughlin																				188 302	226 364	188 302	226 364	188 302	226 364	188 302	226 364	188 302	226 364	188 302	226 364	188 302	226 364	188 302	226 364	188 302	226 364	188 302	226 364	188 302
Lovelock																					188 302	64 103	188 302	64 103	188 302	64 103	188 302	64 103	188 302	64 103	188 302	64 103	188 302	64 103	188 302	64 103	188 302	64 103	188 302	64 103
McDermitt																						188 302	226 364	188 302	226 364	188 302	226 364	188 302	226 364	188 302	226 364	188 302	226 364	188 302	226 364	188 302	226 364	188 302	226 364	188 302
Mesquite																							188 302	64 103	188 302	64 103	188 302	64 103	188 302	64 103	188 302	64 103	188 302	64 103	188 302	64 103	188 302	64 103	188 302	64 103
Minden																								188 302	226 364	188 302	226 364	188 302	226 364	188 302	226 364	188 302	226 364	188 302	226 364	188 302	226 364	188 302	226 364	188 302
North Las Vegas																									64 103	188 302	64 103	188 302	64 103	188 302	64 103	188 302	64 103	188 302	64 103	188 302	64 103	188 302	64 103	188 302
Pahrump																										188 302	226 364	188 302	226 364	188 302	226 364	188 302	226 364	188 302	226 364	188 302	226 364	188 302	226 364	188 302
Pioche																											188 302	64 103	188 302	64 103	188 302	64 103	188 302	64 103	188 302	64 103	188 302	64 103	188 302	64 103
Primm																												188 302	226 364	188 302	226 364	188 302	226 364	188 302	226 364	188 302	226 364	188 302	226 364	188 302
Reno																													188 302	64 103	188 302	64 103	188 302	64 103	188 302	64 103	188 302	64 103	188 302	64 103
Sparks																														188 302	226 364	188 302	226 364	188 302	226 364	188 302	226 364	188 302	226 364	188 302
Tonopah																															188 302	64 103	188 302	64 103	188 302	64 103	188 302	64 103	188 302	64 103
Virginia City																																188 302	226 364	188 302	226 364	188 302	226 364	188 302	226 364	188 302
Wells																																	188 302	64 103	188 302	64 103	188 302	64 103	188 302	64 103
West Wendover																																		188 302	226 364	188 302	226 364	188 302	226 364	188 302
Winnemucca																																			188 302	64 103	188 302	64 103	188 302	64 103
Yerington																																				188 302	226 364	188 302	226 364	188 302

No exceptions. No excuses.

BUCKLE UP NEVADA

Front and rear seat occupants of passenger vehicles are required to wear safety belts or ride in an approved child restraint system. (N.R.S. 484.641 and 484.474)

SLOW VEHICLES MUST USE TURNOUTS

BE COURTEOUS
LET FASTER TRAFFIC PASS

Slower vehicles must pull over to allow other vehicles to pass. (N.R.S. 484.374)

DOUBLE PENALTY IN WORK ZONES

Penalties can be doubled for speed limit violations in highway work zones. (N.R.S. 484.3667)

Give 'em a Brake

REST AREAS

		MAP LOCATION	WIRELESS INTERNET	PICNIC TABLES	LITTER BARRELS	RUNNING WATER	TELEPHONES	FLUSH TOILETS	VAULT TOILETS	PORTABLE TOILETS	R.V. DUMP STATION	TRUCK PARKING SPACES	A.D.A. ACCESS
1	**MESQUITE** (Welcome Station)	F-6	■		■		■						■
2	**WEST WENDOVER** (Welcome Station)	B-6	■	■	■		■						■
3	**BOULDER CITY** (Welcome Station)	G-6	■	■	■	■	■					16	■
4	WADSWORTH (westbound only)	C-1	■	■	■		■				■	5	■
5	COSGRAVE	B-3		■	■	■	■				■	25	■
6	BUTTON POINT	A-3		■	■	■	■				■	13	■
7	VALMY	B-3		■	■	■	■				■	28	■
8	BEOWAWE	B-4		■	■	■	■				■	10	■
9	MILLERS	D-3		■	■		■				■		■
10	AMARGOSA VALLEY	F-4		■	■		■					15	■
11	HAWTHORNE	D-2		■	■		■						■
12	LOG CABIN	D-1		■	■	■	■				■	2	■
13	LUNING	D-2		■	■		■					6	■
14	SUNNYSIDE	D-5		■	■		■					13	■
15	TRINITY	C-2		■	■			■				14	■
16	SCHELLBOURNE	C-6		■	■			■				10	■
17	WILSON CANYON	D-1		■	■			■					■
18	LEONARD CREEK	A-2		■	■			■				8	■
19	THOUSAND SPRINGS	A-1		■	■			■				2	■
20	OROVADA	A-3		■	■			■				12	■
21	VALLEY OF THE MOON	B-3		■	■	■		■				10	■
22	GARDEN VALLEY	B-4		■	■			■				5	■
23	PEQUOP	A-6		■	■			■				12	
24	MT ROSE	C-1		■	■			■					■
25	SALMON FALLS CREEK	A-6		■	■			■					■
26	LAUGHLIN BRAKE CHECK	G-6			■			■				6	■
27	SAULSBURY WASH	D-4		■	■			■				5	
28	BIG SMOKY	D-3		■	■	■		■				2	
29	PONY SPRINGS	D-6		■	■			■				3	
30	BEAN FLAT	C-4		■	■			■				6	
31	BLUE JAY	D-4		■	■	■		■				6	
32	CRYSTAL SPRINGS	E-5		■	■			■				8	
33	EAST EUREKA	C-5		■	■	■		■				3	
34	PINTO SUMMIT	C-5			■								
35	PAHRANAGAT LAKE	E-5			■					■		3	
36	MOUNTAIN HOUSE	D-1			■							3	
37	ELK VIEWING POINT	C-6		■	■			■					■
38	SACRAMENTO PASS	C-6		■	■			■					■

RECREATION FACILITIES

		LOCATION	PICNICKING	CAMPING	SEWAGE DUMP	DRINKING WATER	GROUP AREAS	BOAT LAUNCHING	FISHING	HUNTING	
1	BEAVER DAM	E-6	■	■		■			■	■	NEVADA STATE PARKS (775) 687-4384
2	BERLIN–ICHTHYOSAUR	D-3	■	■	■	■					
3	BIG BEND	G-6	■			■		■	■		
4	CATHEDRAL GORGE	E-6	■	■	■	■			■		
5	CAVE LAKE	C-6	■	■		■		■	■	■	
6	DAYTON	C-1	■	■	■	■		■	■		
7	ECHO CANYON RESERVOIR	E-6	■	■	■	■		■	■		
8	ELGIN SCHOOLHOUSE	E-6	■								
9	FORT CHURCHILL	C-1	■	■	■	■			■		
10	KERSHAW–RYAN	E-6	■			■					
11	LAHONTAN RESERVOIR	C-1	■	■	■	■		■	■	■	
12	LAKE TAHOE–NEVADA	C-1	■			■		■	■	■	
13	MORMON STATION	C-1	■			■					
14	OLD LAS VEGAS MORMON FORT	F-5				■					
15	RYE PATCH RESERVOIR	B-2	■	■	■	■		■	■	■	
16	SPRING MOUNTAIN RANCH	F-5	■			■					
17	SPRING VALLEY	D-6	■	■	■	■		■	■	■	
18	SOUTH FORK RESERVOIR	B-5	■	■	■	■			■		
19	VALLEY OF FIRE	F-6	■	■	■	■		■			
20	WALKER LAKE	D-2	■					■	■		
21	WARD CHARCOAL OVENS	C-6	■	■				■	■		
22	WASHOE LAKE	C-1	■	■	■	■		■	■		
23	WILD HORSE	A-5	■	■	■	■		■	■	■	
24	ANGEL CREEK	A-5	■	■						■	HUMBOLDT-TOIYABE NATIONAL FOREST (775) 331-